






Manley Hot Springs

Village Corp:
Bean Ridge Corporation

-  Villages
-  Roads
-  Highways
-  Doyon Lands
-  Bean Ridge Corporation
-  Bureau of Land Management
-  State
-  Native Allotment
-  Private
-  Water

0 2 4 6 Mi.



While Doyon, Limited strives to make the information on this map as accurate as possible, because the information is compiled from other sources, Doyon cannot guarantee the accuracy or completeness of the contents and expressly disclaims liability for errors and omissions in the contents of this map.

